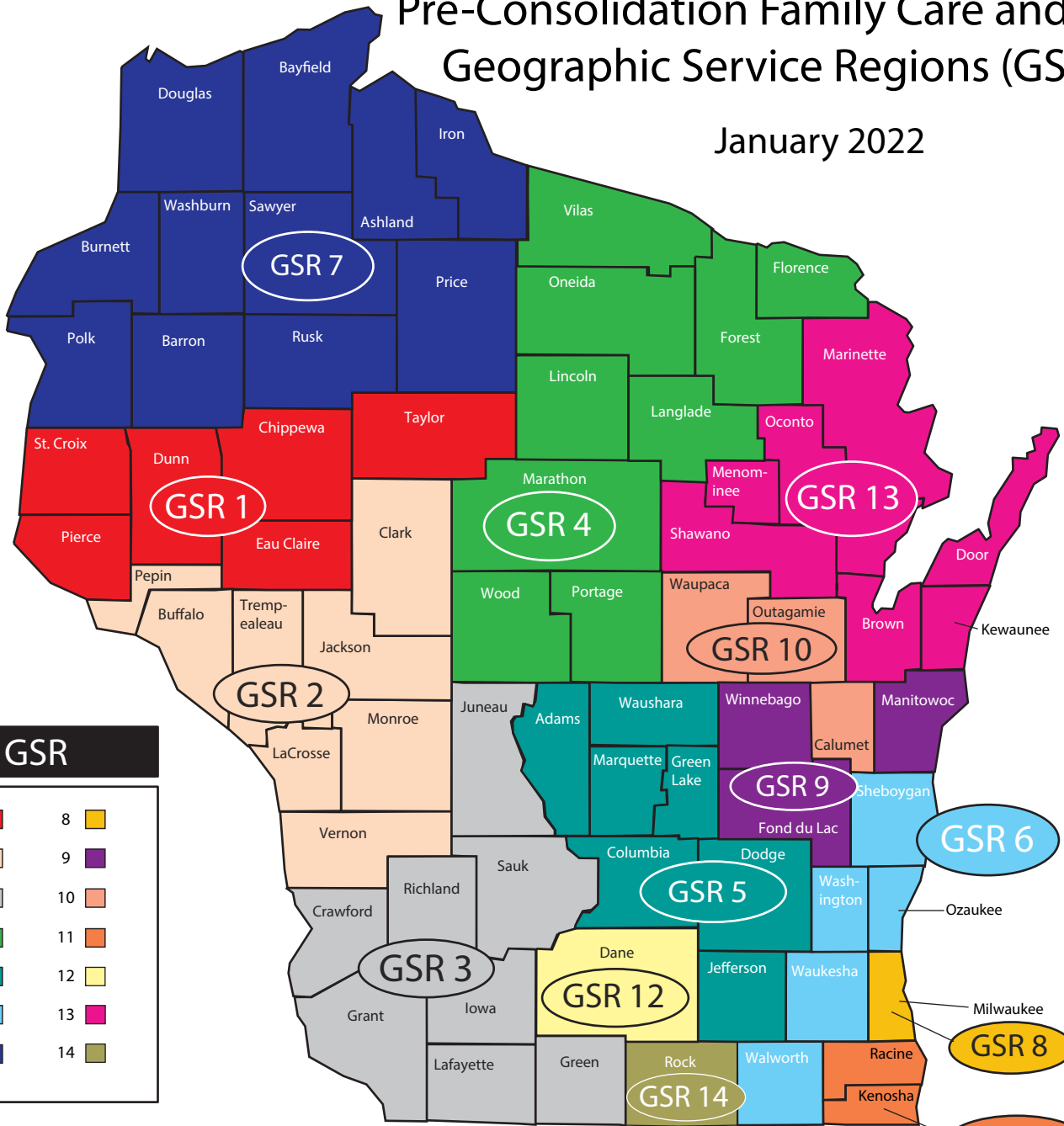


# Pre-Consolidation Family Care and IRIS Geographic Service Regions (GSR)

January 2022



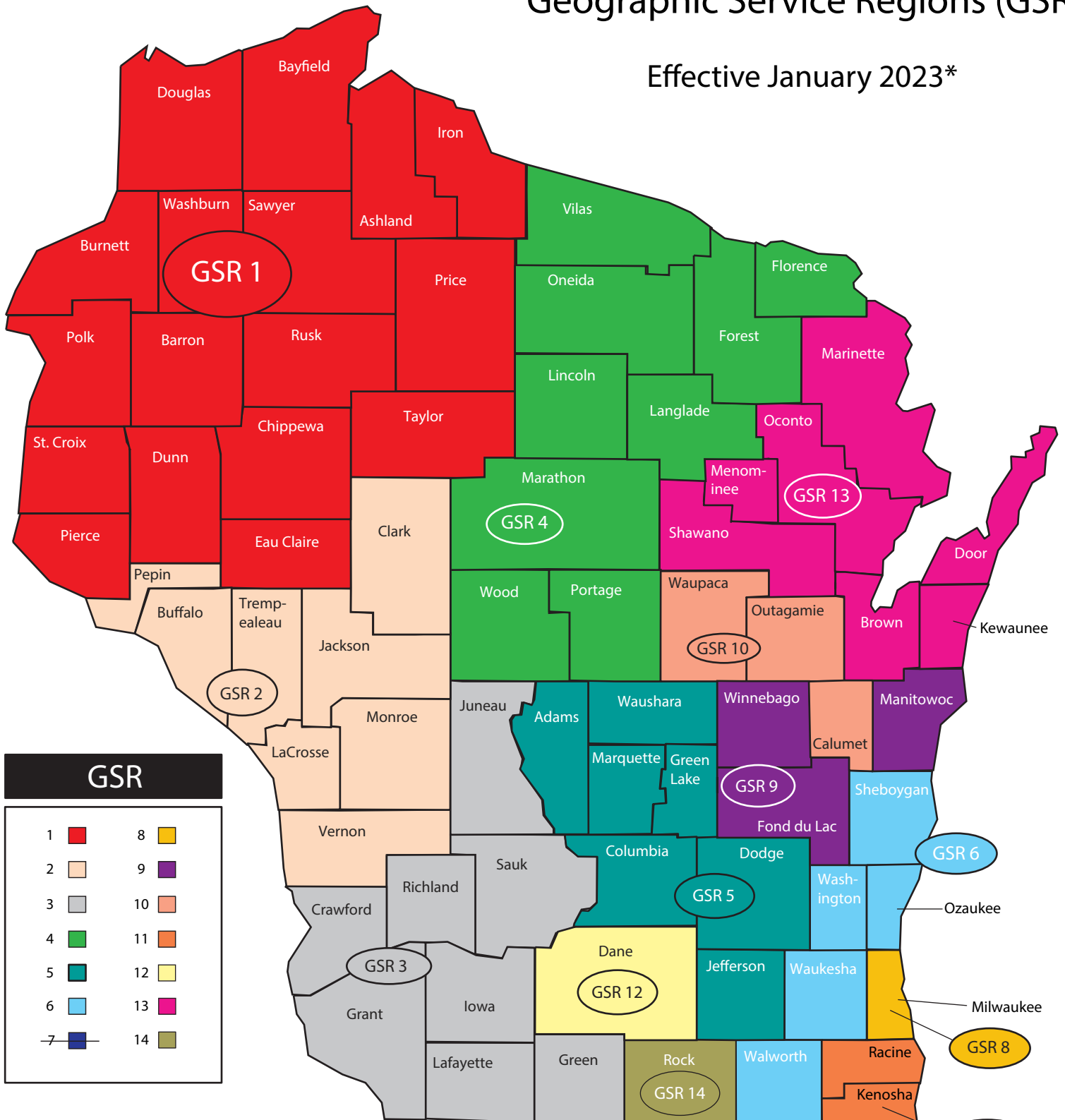
GSR	
1	8
2	9
3	10
4	11
5	12
6	13
7	14

Proposed Reconfiguration Timeline	Proposed New GSR	Current GSRs
1/1/2023	New GSR 1	GSRs 1 and 7 (Ashland, Barron, Bayfield, Burnett, Chippewa, Douglas, Dunn, Eau Claire, Iron, Pierce, Polk, Price, Rusk, St. Croix, Sawyer, Taylor, and Washburn)
1/1/2025	New GSR 5	GSRs 5, 12, and 14 (Adams, Columbia, Dane, Dodge, Green Lake, Jefferson, Marquette, Rock, and Waushara)
1/1/2026	New GSR 2	GSRs 2 and 3 (Buffalo, Clark, Crawford, Grant, Green, Iowa, Jackson, Juneau, La Crosse, Lafayette, Monroe, Pepin, Richland, Sauk, Trempealeau, and Vernon)
1/1/2026	New GSR 7	GSR 8 (Milwaukee)
1/1/2027	New GSR 3	GSRs 6 and 11 (Kenosha, Ozaukee, Racine, Sheboygan, Walworth, Washington, and Waukesha)
1/1/2028	New GSR 4	GSRs 4 and 13 (Brown, Door, Florence, Forest, Kewaunee, Langlade, Lincoln, Marathon, Marinette, Menominee, Oconto, Oneida, Portage, Shawano, Vilas, and Wood)
1/1/2028	New GSR 6	GSRs 9 and 10 (Calumet, Fond du Lac, Manitowoc, Outagamie, Waupaca, and Winnebago)



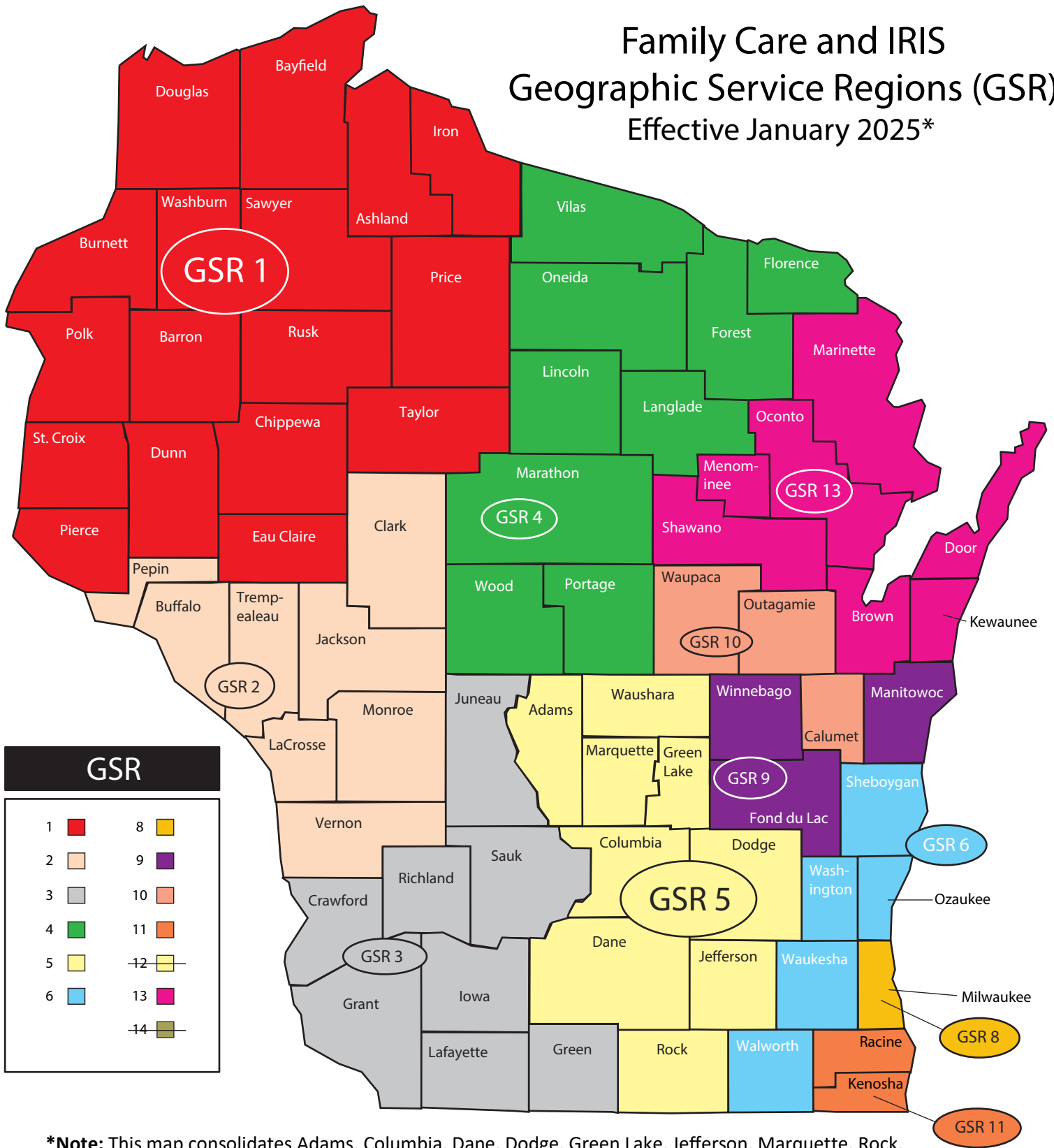
# Family Care and IRIS Geographic Service Regions (GSR)

Effective January 2023\*



**\*Note:** This map consolidates Ashland, Barron, Bayfield, Burnett, Chippewa, Douglas, Dunn, Eau Claire, Iron, Pierce, Polk, Price, Rusk, St. Croix, Sawyer, Taylor, and Washburn counties (formerly GSRs 1 and 7) into new GSR 1.

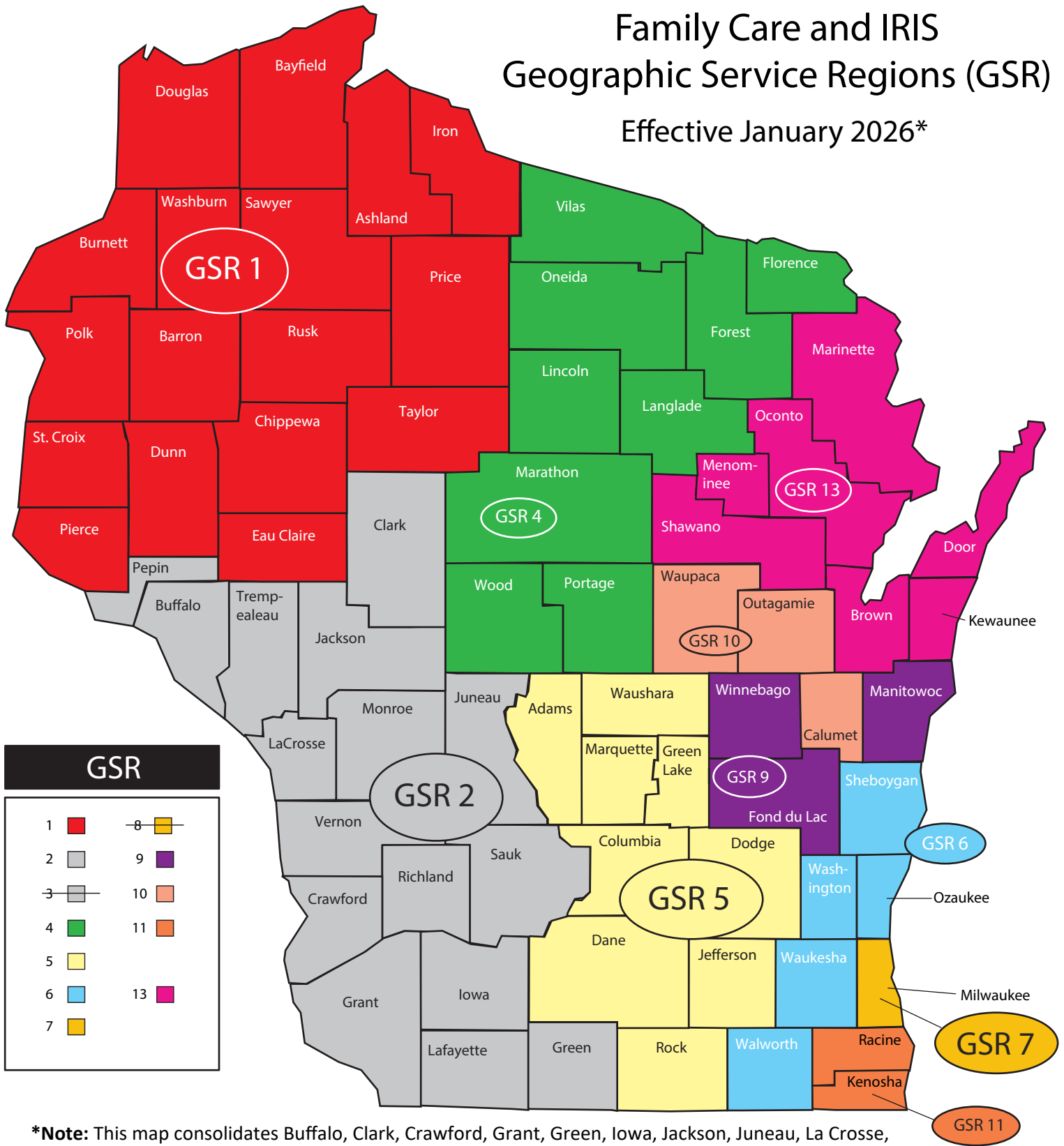
# Family Care and IRIS Geographic Service Regions (GSR) Effective January 2025\*



**\*Note:** This map consolidates Adams, Columbia, Dane, Dodge, Green Lake, Jefferson, Marquette, Rock, and Waushara counties (formerly GSRs 5, 12, and 14) into new GSR 5.

# Family Care and IRIS Geographic Service Regions (GSR)

Effective January 2026\*

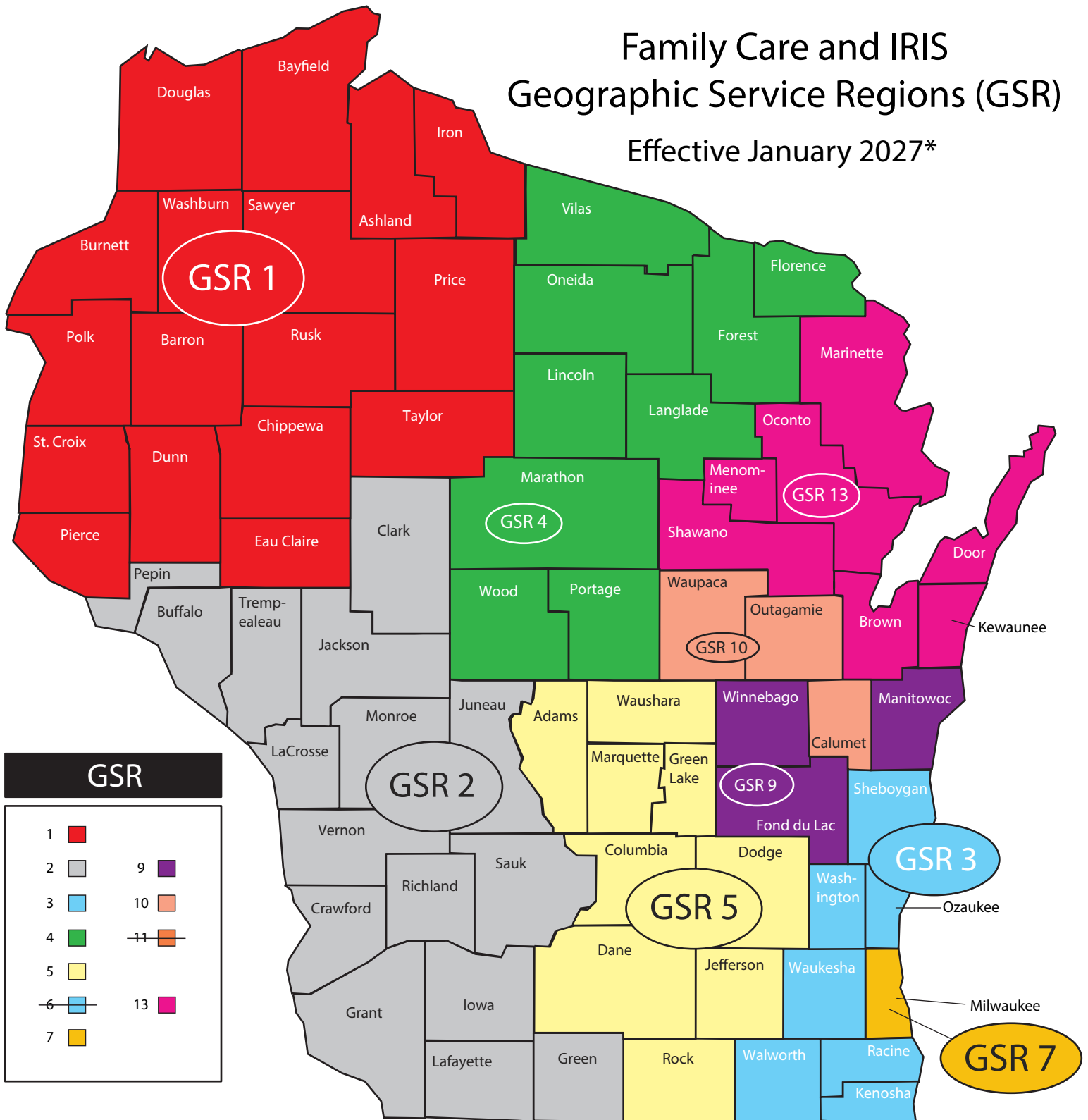


GSR	
1	8
2	9
3	10
4	11
5	13
6	
7	

**\*Note:** This map consolidates Buffalo, Clark, Crawford, Grant, Green, Iowa, Jackson, Juneau, La Crosse, Lafayette, Monroe, Pepin, Richland, Sauk, Trempealeau, and Vernon counties (formerly GSRs 2 and 3) into new GSR 2. This map also renumbers Milwaukee county from GSR 8 to new GSR 7.

# Family Care and IRIS Geographic Service Regions (GSR)

Effective January 2027\*

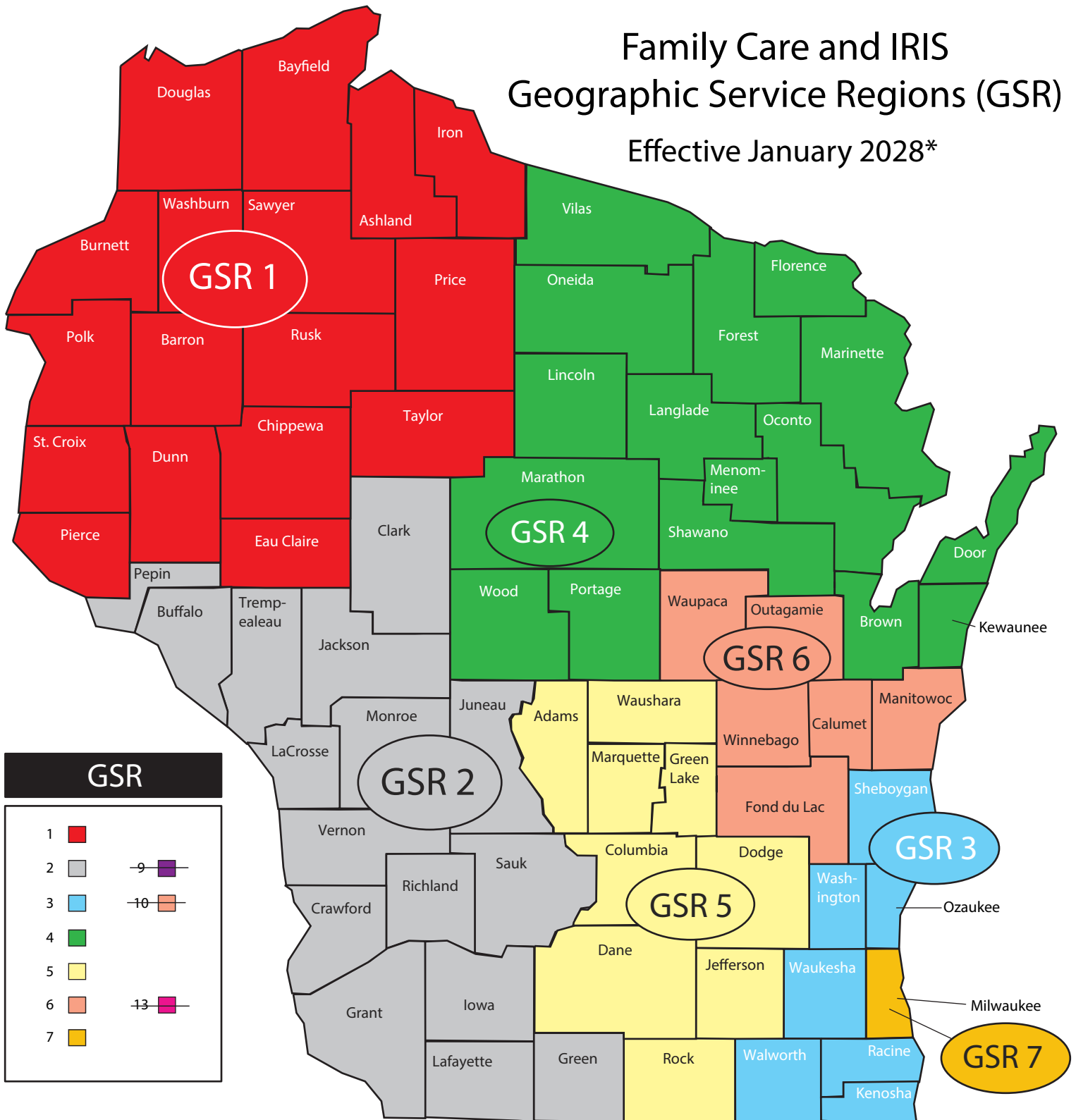


GSR	
1	<span style="color: red;">■</span>
2	<span style="color: grey;">■</span>
3	<span style="color: lightblue;">■</span>
4	<span style="color: green;">■</span>
5	<span style="color: yellow;">■</span>
6	<span style="color: lightblue;">■</span>
7	<span style="color: orange;">■</span>
9	<span style="color: purple;">■</span>
10	<span style="color: lightorange;">■</span>
11	<span style="color: darkorange;">■</span>
13	<span style="color: pink;">■</span>

**\*Note:** This map consolidates Kenosha, Ozaukee, Racine, Sheboygan, Walworth, Washington, and Waukesha counties (formerly GSRs 6 and 11) into new GSR 3.

# Family Care and IRIS Geographic Service Regions (GSR)

Effective January 2028\*



**\*Note:** This map consolidates Brown, Door, Florence, Forest, Kewaunee, Langlade, Lincoln, Marathon, Marinette, Menominee, Oconto, Oneida, Portage, Shawano, Vilas, and Wood counties (formerly GSRs 4 and 13) into new GSR 4.

This map consolidates Calumet, Fond du Lac, Manitowoc, Outagamie, Waupaca, and Winnebago counties (formerly GSRs 9 and 10) into new GSR 6.